

RPT-ID : W_WB7101101

: 2011K64

: 2011-10-05 ~ 9999-12-31

: :

: 1

: 2011-09-22

: 1 / 22

11201	<p>05:20 H1201 05:35 05:35 05:50 05:50 1201 07:48 15:07 1306 13:08 15:07 15:07 15:17 15:17 15:32 D1306 15:32 15:42</p>	04:57	00:00	00:45	01:10	00:30	01:40	09:02	01:50
								350.8 Km	
11202	<p>06:55 H1205 07:10 07:10 07:25 07:25 1205 09:30 15:42 1212 13:48 15:52 (K) 15:57 16:59 D1404 16:40 16:59 17:09</p>	05:03	00:05	00:35	01:20	00:40	02:01	09:44	00:15
								354.0 Km	
11203	<p>07:35 H1207 07:50 07:50 08:05 08:05 1207 10:13 18:02 1216 16:10 18:02 18:02 18:12 18:12 18:27 D1216 18:27 18:37</p>	05:00	00:00	00:45	01:10	00:30	02:17	09:42	00:00
								350.8 Km	

RPT-ID : W_WB7101101

: 2011K64

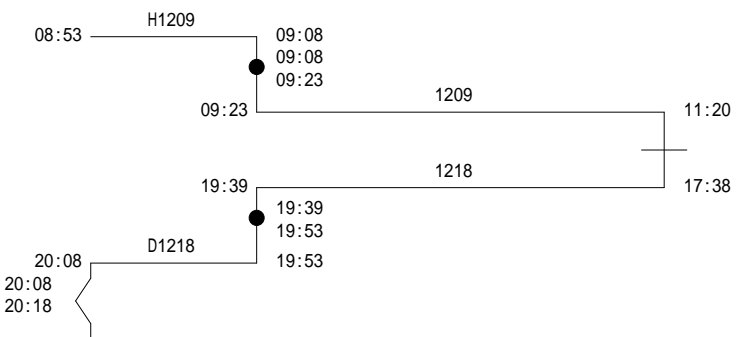
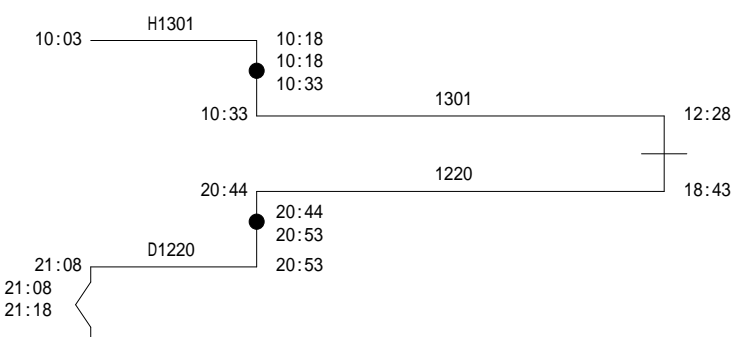
: 2011-10-05 ~ 9999-12-31

: :

: 1

: 2011-09-22

: 2 / 22

11204		04:58	00:00	00:49	01:10	00:30	02:38	10:05 00:00
							350.8 Km	
11205		04:56	00:00	00:44	01:10	00:30	02:35	09:55 00:00
							350.8 Km	

RPT-ID : W_WB7101101

: 2011K64

: 2011-10-05 ~ 9999-12-31

: :

: 1

: 2011-09-22

: 3 / 22

11206		05:43	00:30	01:00	01:10	00:40	00:36	09:39	01:02	
									361.5 Km	
		11C08								
11207		04:52	00:00	00:45	01:10	00:30	01:31	08:48	01:31	
									350.8 Km	
11208		01:36	00:00	00:35	00:40	00:10	01:09	04:10	01:10	
									104.7 Km	

RPT-ID : W_WB7101101

: 2011K64

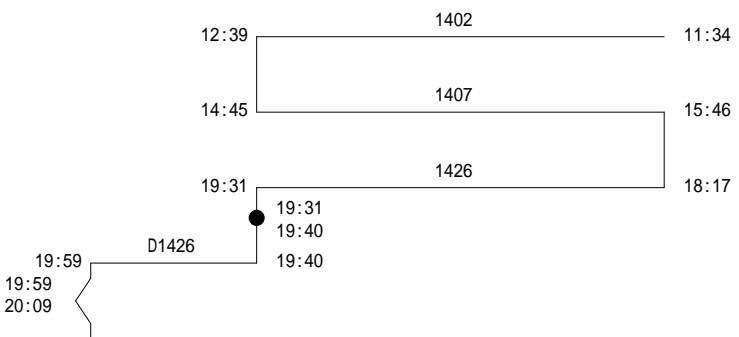

: 2011-10-05 ~ 9999-12-31

: :

: 1

: 2011-09-22

: 4 / 22

11208-2	 <p>12:39 — 1402 — 11:34 14:45 — 1407 — 15:46 19:31 — 1426 — 18:17 19:31 — 19:31 19:31 — 19:40 19:40 — 19:40 D1426 19:59 — 19:59 19:59 — 20:09</p>	03:59	00:00	00:09	00:50	00:40	04:31	10:09 00:00
								293.5 Km
11209	 <p>06:40 — H1401 — 07:00 10:30 — (D1452) — 10:10 13:30 — H1425 — 13:50 18:43 — D1406 — 18:24 18:43 — 18:43 18:53 — 18:53</p>	01:39	00:20	00:40	01:20	00:50	07:04	11:53 00:30
								35.9 Km

RPT-ID : W_WB7101101

: 2011K64

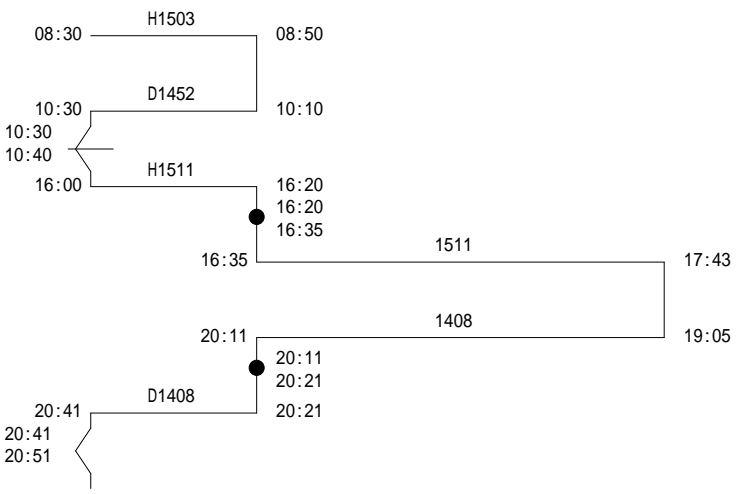

: 2011-10-05 ~ 9999-12-31

: :

: 1

: 2011-09-22

: 5 / 22

11210 	04:34	00:00	01:05	01:20	01:00	03:32	11:31 00:00
							236.0 Km
11211 	02:20	00:00	00:40	01:30	00:50	05:13	10:33 00:00
							49.2 Km

RPT-ID : W_WB7101101

: 2011K64

: 2011-10-05 ~ 9999-12-31

: :

: 1

: 2011-09-22

: 8 / 22

11352		03:11	00:30	00:00	01:20	00:40	05:19	11:00	00:00
								232.0 Km	
11353		03:52	00:15	00:33	01:20	00:30	01:15	07:45	02:18
								253.4 Km	
11353-2		01:34	00:15	00:00	00:30	00:30	03:38	06:27	04:42
								116.0 Km	

RPT-ID : W_WB7101101

: 2011K64

: 2011-10-05 ~ 9999-12-31

: :

: 1

: 2011-09-22

: 9 / 22

11354	<p>23:40 (K) 23:55 05:20 1723 06:56 09:09 1728 06:56 10:04 (K) 09:50 07:30</p>	03:15	00:29	00:34	00:50	00:40	04:36	10:24	06:00	
									232.0 Km	
11C01	<p>10:35 (H1211) 10:50 11:20 (1731) 12:54 17:38 1736 16:00 18:45 (K) 18:30</p>	01:38	02:04	00:00	00:50	00:40	01:58	07:10	00:00	
									116.0 Km	
11C02	<p>23:34 (K) 23:48 05:30 (101) 06:07 06:46 (K) 07:00 09:09 1728 07:30 10:05 (K) 09:50</p>	01:39	01:20	00:00	00:50	00:40	06:02	10:31	06:06	
									116.0 Km	

RPT-ID : W_WB7101101

: 2011K64

: 2011-10-05 ~ 9999-12-31

: :

: 2

: 2011-09-22

: 10 / 22

11C03 	02:44	01:33	00:13	00:50	00:40	02:06	08:06	02:38	
							184.7 Km		
11C08 	04:54	00:00	00:45	00:50	00:30	02:30	09:29	01:02	
							350.8 Km		
	11206								
11101 	04:03	00:00	00:35	00:40	00:10	00:55	06:23	00:00	
							334.4 Km		

RPT-ID : W_WB7101101

: 2011K64

: 2011-10-05 ~ 9999-12-31

: :

: :

: 2011-09-22

: 13 / 22

11106	<p>Diagram for 11106: Route H1211 starts at 10:35, with a stop at 10:50 (10:50, 11:05) and continues to 13:02. Route D1022 starts at 19:24, with a stop at 18:59 (18:59, 19:09) and continues to 17:06. Intermediate routes 1211 and 1022 connect these points.</p>	04:40	00:00	00:45	00:50	00:30	01:44	08:29	00:00
								348.8 Km	
11108	<p>Diagram for 11108: Route H1005 starts at 12:35, with a stop at 12:50 (12:50, 13:05) and continues to 14:55. Route D1254 starts at 22:40 (22:40, 22:50), with a stop at 22:10 (22:10, 22:25) and continues to 20:17. Intermediate routes 1005 and 1254 connect these points.</p>	04:43	00:00	00:50	01:10	00:30	02:42	09:55	01:20
								350.8 Km	
11109	<p>Diagram for 11109: Route H1253 starts at 15:42, with a stop at 15:57 (15:57, 16:12) and continues to 18:08. Route D1010 starts at 03:20, with a stop at 02:52 (02:52, 03:02) and continues to 01:12. Intermediate routes 1253 and 1010 connect these points.</p>	04:29	00:00	00:45	01:10	00:30	04:24	11:18	05:50
								348.8 Km	

RPT-ID : W_WB7101101

: 2011K64

: 2011-10-05 ~ 9999-12-31

: :

: :

: 2011-09-22

: 15 / 22

11114	09:50 ————— H1557 ————— 10:10	02:09	00:40	00:40	01:30	01:00	05:49	11:48
	13:15 ————— D1556 ————— 12:55							00:28
	13:15 13:25 } ————— (H1563) ————— 16:10							
	15:50 ————— D1160 ————— 17:59							
18:18 ————— H1515 ————— 21:10							47.2 Km	
20:50 ————— (D1410) ————— 21:48								
22:08 —————								
11116	13:00 ————— H1157 ————— 13:20	02:19	00:00	00:40	01:30	00:50	05:18	10:37
	16:17 ————— D1506 ————— 15:58							02:27
	16:17 16:27 } ————— H1163 ————— 19:25							
	19:05 ————— D1518 ————— 00:27							
00:47 —————							49.2 Km	
00:47 00:57 } —————								
11601	02:10 ————— 3135 ————— 04:15	04:18	00:00	00:23	01:10	00:30	04:25	10:46
	04:15 ————— ● ————— 04:18							04:00
	12:16 ————— 3128 ————— 10:23							
		11H01						209.4 Km

RPT-ID : W_WB7101101

: 2011K64

: 2011-10-05 ~ 9999-12-31

: :

: :

: 2011-09-22

: 16 / 22

11602 	11:35	01:48	01:19	00:35	00:40	00:30	01:15	06:07		
	13:13								00:00	
	13:28									
	15:43									
								104.7 Km		
11603 	20:08	03:00	01:05	00:00	01:10	00:30	02:59	08:44		
	20:22								06:41	
	20:30									
	21:21									
								174.4 Km		
11604 	17:20	02:28	00:00	00:45	01:20	00:30	01:29	06:32		
	18:03								00:42	
	19:53									
	21:45									
					11H04				48.0 Km	
11604-2 	06:50	00:45	00:00	00:00	00:10	00:20	06:23	07:38		
	06:15								06:18	
									24.0 Km	

RPT-ID : W_WB7101101

: 2011K64

: 2011-10-05 ~ 9999-12-31

: :

: :

:

: 2011-09-22

: 17 / 22

11605 11:10 ————— 3313 ————— 12:23 12:23 12:43 16:23 ————— 3314 ————— 14:10	04:06	00:00	00:20	00:50	00:30	01:07	06:53	00:00	
							113.8 Km		
11701 00:00 03:00 06:00 09:00	06:00	00:00	00:00	00:50	00:30	01:40	09:00	05:40	
							72.0 Km		
11702 03:00 06:00 09:00 12:00	06:00	00:00	00:00	00:50	00:30	01:40	09:00	03:40	
							72.0 Km		
11703 12:00 15:00 18:00 21:00	06:00	00:00	00:00	00:50	00:30	01:40	09:00	00:00	
							72.0 Km		

RPT-ID : W_WB7101101

: 2011K64

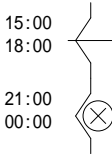
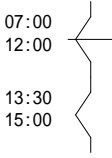
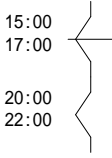
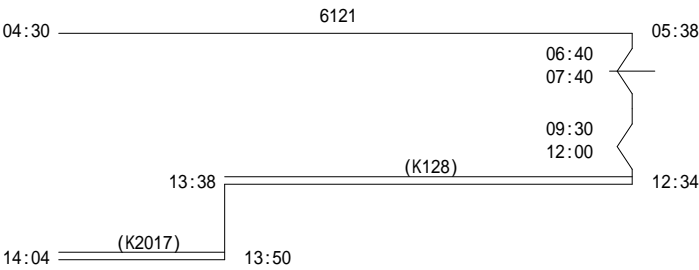
: 2011-10-05 ~ 9999-12-31

: :

: :

: 2011-09-22

: 18 / 22

11704 	06:00	00:00	00:00	00:50	00:30	01:40	09:00 02:20	
							72.0 Km	
11751 	06:40	00:00	00:00	00:50	00:30	00:10	08:10 00:00	
							78.0 Km	
11752 	04:10	00:00	00:00	00:50	00:30	01:40	07:10 00:30	
							48.0 Km	
11753 	04:48	01:18	00:20	01:00	00:50	01:48	10:04 02:40	
							88.8 Km	

RPT-ID : W_WB7101101

: 2011K64

: 2011-10-05 ~ 9999-12-31

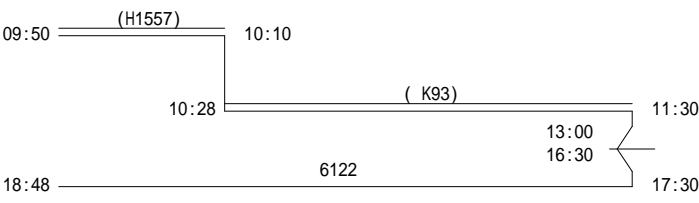
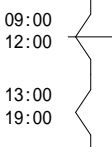
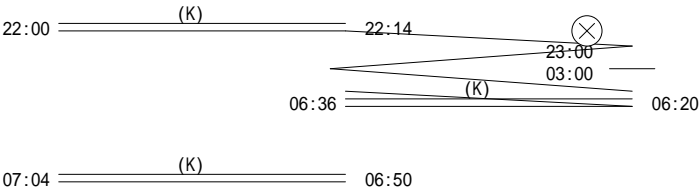
: :

: :

:

: 2011-09-22

: 19 / 22

11754 	04:58	01:22	00:00	01:00	00:40	01:08	09:08 00:00
							88.8 Km
11801 	09:20	00:00	00:00	00:40	00:20	00:00	10:20 00:00
							108.0 Km
11802 	04:00	00:44	00:00	00:50	00:40	02:50	09:04 07:00
							48.0 Km

RPT-ID : W_WB7101101

: 2011K64

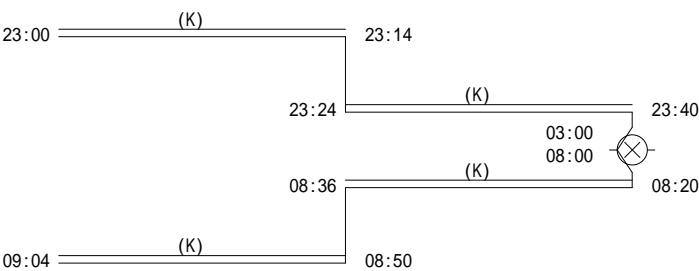
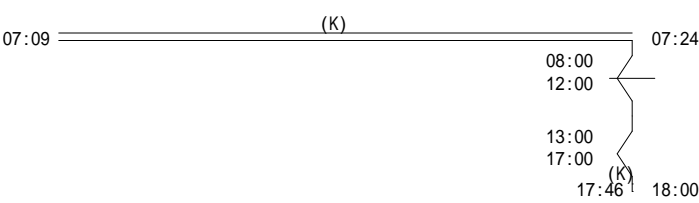
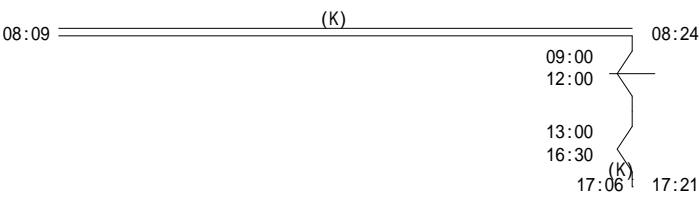
: 2011-10-05 ~ 9999-12-31

: :

: :

: 2011-09-22

: 20 / 22

11803 	05:00	01:00	00:00	00:50	00:40	02:34	10:04 06:40
							60.0 Km
11804 	08:00	00:29	00:00	00:50	00:40	00:52	10:51 00:00
							96.0 Km
11805 	06:30	00:30	00:00	00:50	00:40	00:42	09:12 00:00
							78.0 Km

RPT-ID : W_WB7101101

: 2011K64

: 2011-10-05 ~ 9999-12-31

: :

: :

: 2011-09-22

: 21 / 22

11806		06:30	00:30	00:00	00:50	00:40	00:46	09:16	03:11
								78.0 Km	
11H01		02:03	01:23	00:00	01:10	00:30	00:40	05:46	00:00
								104.7 Km	
		11601							
11H04		02:30	00:40	00:45	01:20	00:50	05:05	11:10	04:00
								72.0 Km	
		11604							
		250:15	19:17	26:20	64:00	36:50	179:39	576:21	117:51

()

RPT-ID : W_WB7101101

: 2011K64

: 2011-10-05 ~ 9999-12-31

: :

:

:

: 2011-09-22

: 22 / 22

	250:15	19:17	26:20	64:00	36:50	179:39	576:21 117:51